

REALIZZAZIONE DI UN PARCO EOLICO DA UBICARSI SUL TERRITORIO DEL COMUNE DI PORTO TORRES (SS) DA 50 MW

## PROGETTO DEFINITIVO

Serie Fotoinserimenti

### FOTOINSERIMENTI

FI\_001\_da SP 34  
FI\_002\_da SP 42  
FI\_003\_da vecchia SP 57  
FI\_004\_da nuova SP 57  
FI\_005\_da Porto Torres  
FI\_006\_da Pozzo San Nicola

# FI



**Progettazione delle opere:**

**INGENIUM ENGINEERING srl**  
Via L. Maitani, 3  
05018 ORVIETO (TR)

Ing. Roberto Lorenzotti

Con:

Arch. Giovanna Corso  
Ing. Elena Crespi  
Ing. Luca Spaccino  
Dott. Geologo Diego Settimi  
Arch. Andrea Giuffrida

firma / timbro progettista:

firma / timbro committente

02						COD. DOCUMENTO
01						IE071_PD_FI
00	maggio 2011	prima emissione	G.C.	R.M.	R.L.	FOGLIO
REV.	DATA	DESCRIZIONE MODIFICA	REDATTO	APPROVATO	AUTORIZZATO	. DI .

E' vietata ai sensi di legge la divulgazione e la riproduzione del presente disegno senza la preventiva autorizzazione


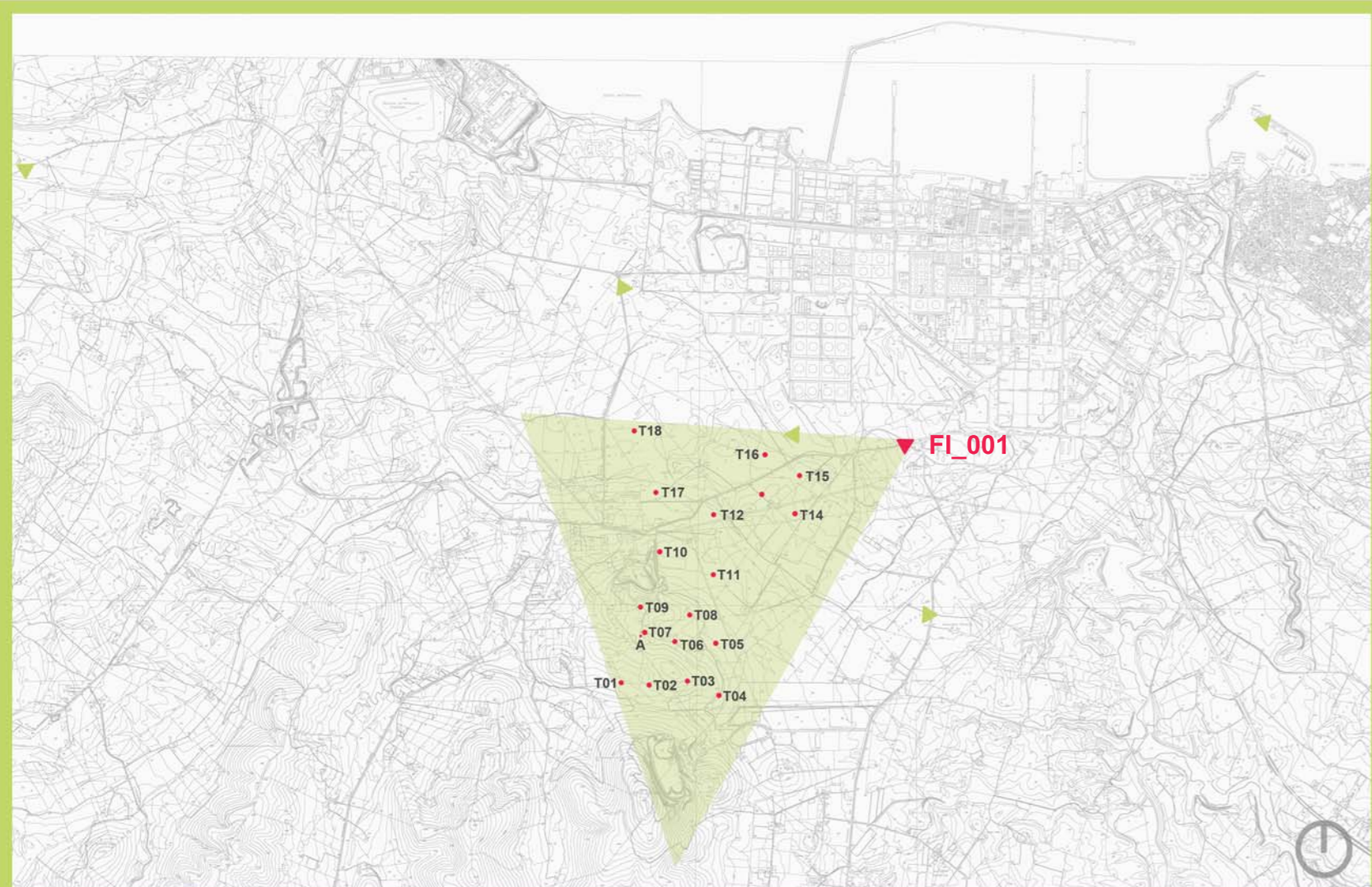


FOTO INSERIMENTO > N.1 dalla Strada Provinciale n. 34 Porto Torres-Pelosa



KEY PLAN dei punti di ripresa e dei bacini visuali



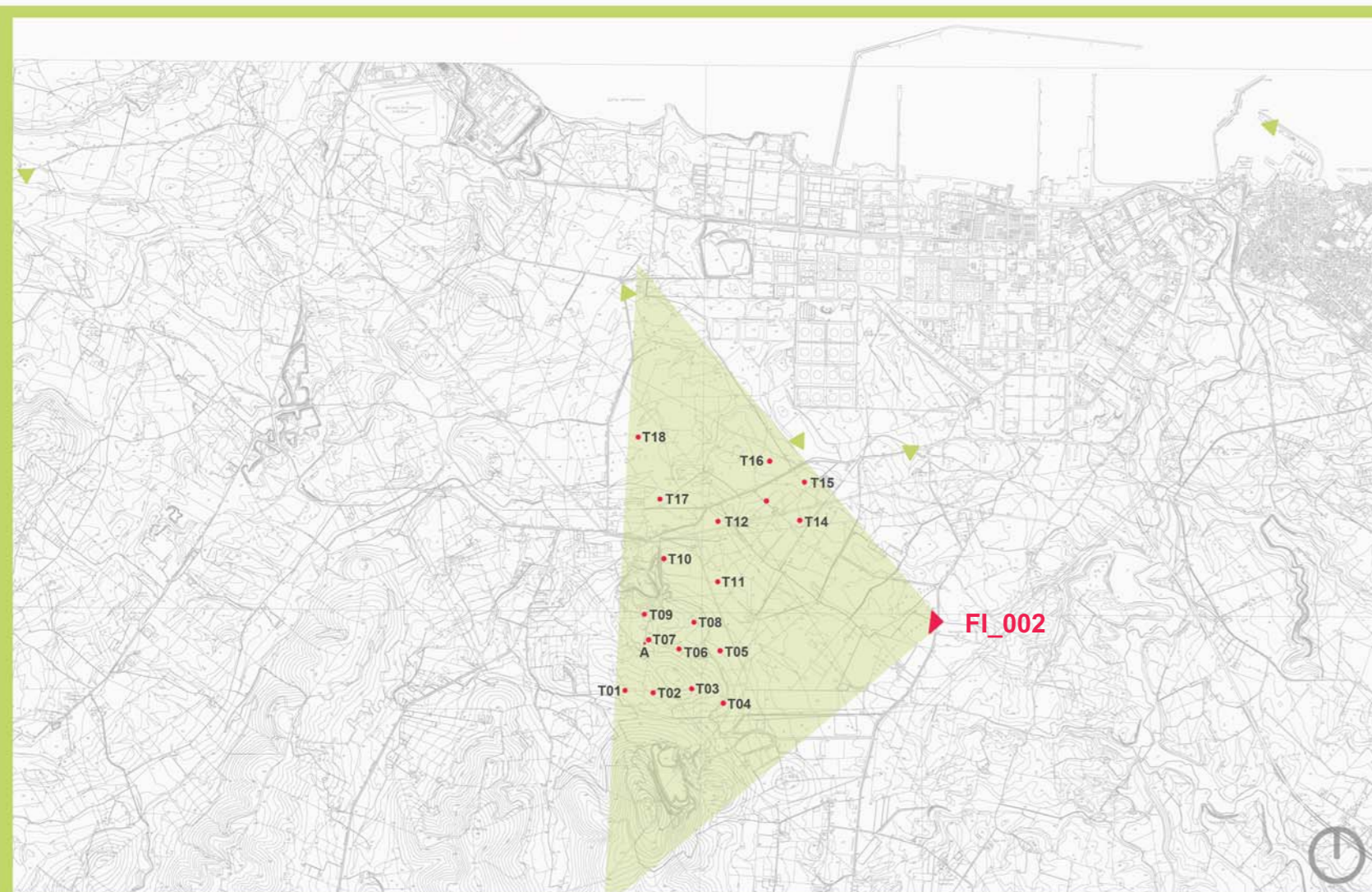
STATO ATTUALE > dalla Strada Provinciale n. 34 Porto Torres-Pelosa

COORDINATE AEROGENERATORI		
Aerogeneratore	Coordinata X	Coordinata Y
T01	1442895,0	4515853,0
T02	1443218,0	4515868,0
T03	1443614,0	4515897,0
T04	1443925,0	4515763,0
T05	1443894,0	4516283,0
T06	1443482,0	4516307,0
T07	1443178,0	4516401,0
T08	1443620,0	4516569,0
T09	1443130,0	4516654,0
T10	1443324,0	4517204,0
T11	1443869,0	4516985,0
T12	1443878,0	4517583,0
T13	1444363,0	4517783,0
T14	1444697,0	4517595,0
T15	1444743,0	4517984,0
T16	1444391,0	4518197,0
T17	1443292,0	4517806,0
T18	1443068,0	4518429,0

COORDINATE PUNTI DI RIPRESA			
Punto scatto	Coordinata X	Coordinata Y	Altezza Z
FI_001	1445736,5	4518262,1	1,60 m
FI_002	1446067,3	4516528,7	1,60 m
FI_003	1443003,4	4519153,3	1,60 m
FI_004	1444530,7	4518206,8	1,60 m
FI_005	1449664,3	4521428,8	1,60 m
FI_006	1444902,2	4516191,1	1,60 m



FOTO INSERIMENTO > N.2 dalla Strada Provinciale n. 42 Due Mari



KEY PLAN dei punti di ripresa e dei bacini visuali



STATO ATTUALE > dalla Strada Provinciale n. 42 Due Mari

COORDINATE AEROGENERATORI		
Aerogeneratore	Coordinata X	Coordinata Y
T01	1442895,0	4515853,0
T02	1443218,0	4515868,0
T03	1443614,0	4515897,0
T04	1443925,0	4515763,0
T05	1443894,0	4516283,0
T06	1443482,0	4516307,0
T07	1443178,0	4516401,0
T08	1443620,0	4516569,0
T09	1443130,0	4516654,0
T10	1443324,0	4517204,0
T11	1443869,0	4516985,0
T12	1443878,0	4517583,0
T13	1444363,0	4517783,0
T14	1444697,0	4517595,0
T15	1444743,0	4517984,0
T16	1444391,0	4518197,0
T17	1443292,0	4517806,0
T18	1443068,0	4518429,0

COORDINATE PUNTI DI RIPRESA			
Punto scatto	Coordinata X	Coordinata Y	Altezza Z
FI_001	1445736,5	4518262,1	1,60 m
FI_002	1446067,3	4516528,7	1,60 m
FI_003	1443003,4	4519153,3	1,60 m
FI_004	1444530,7	4518206,8	1,60 m
FI_005	1449664,3	4521428,8	1,60 m
FI_006	1444902,2	4516191,1	1,60 m

T14

T12

T11

T05

T04

T08

T17

T03

T06  
T10

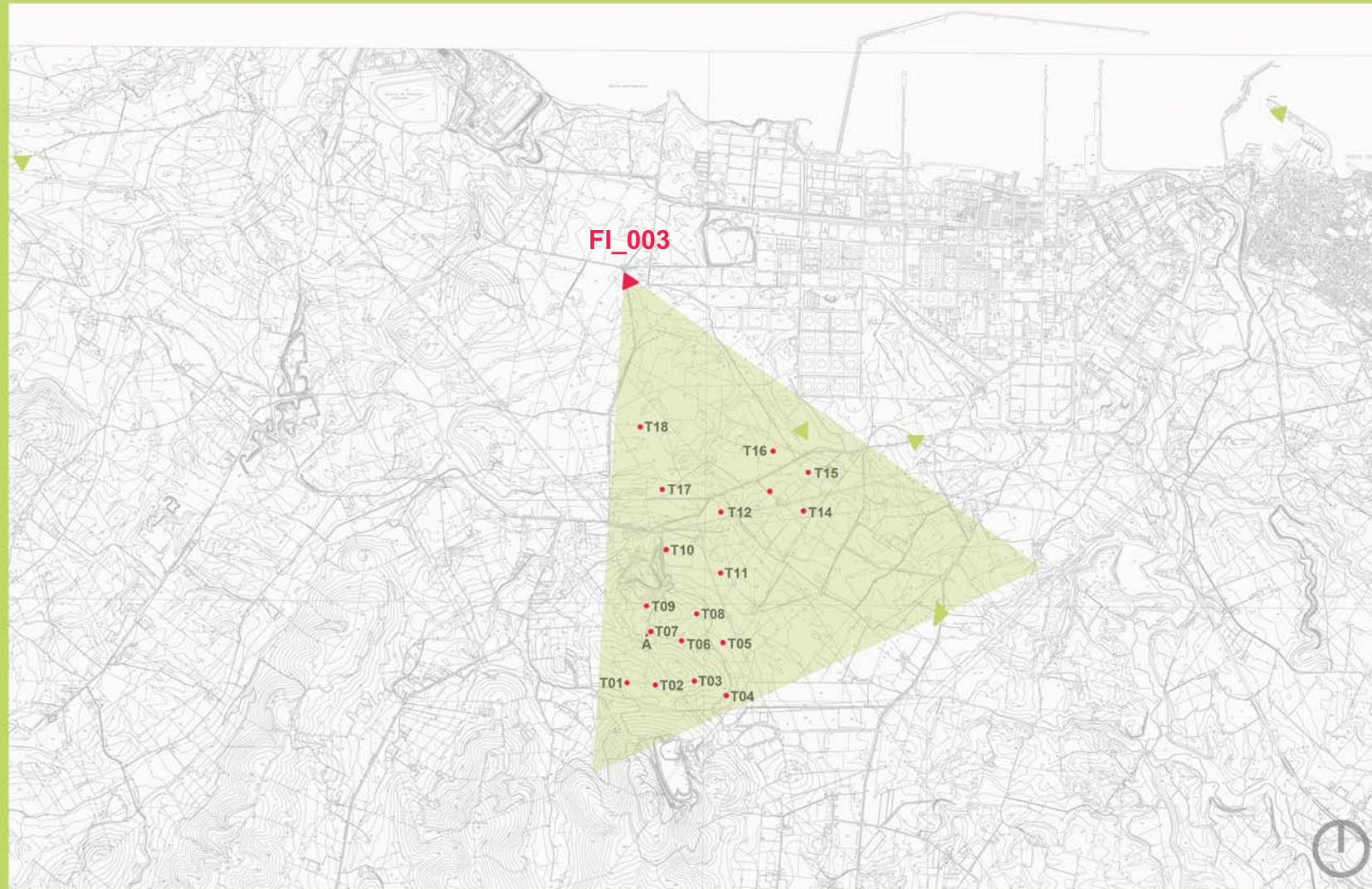
T18

T07

T09



FOTO INSERIMENTO > N.3 dalla vecchia Strada Provinciale n. 57 Porto Torres-Palmadula



KEY PLAN dei punti di ripresa e dei bacini visuali



STATO ATTUALE > dalla vecchia Strada Provinciale n. 57 Porto Torres-Palmadula

COORDINATE AEROGENERATORI		
Aerogeneratore	Coordinata X	Coordinata Y
T01	1442895,0	4515853,0
T02	1443218,0	4515868,0
T03	1443614,0	4515897,0
T04	1443925,0	4515763,0
T05	1443894,0	4516283,0
T06	1443482,0	4516307,0
T07	1443178,0	4516401,0
T08	1443620,0	4516569,0
T09	1443130,0	4516654,0
T10	1443324,0	4517204,0
T11	1443869,0	4516985,0
T12	1443878,0	4517583,0
T13	1444363,0	4517783,0
T14	1444697,0	4517595,0
T15	1444743,0	4517984,0
T16	1444391,0	4518197,0
T17	1443292,0	4517806,0
T18	1443068,0	4518429,0

COORDINATE PUNTI DI RIPRESA			
Punto scatto	Coordinata X	Coordinata Y	Altezza Z
FI_001	1445736,5	4518262,1	1,60 m
FI_002	1446067,3	4516528,7	1,60 m
FI_003	1443003,4	4519153,3	1,60 m
FI_004	1444530,7	4518206,8	1,60 m
FI_005	1449664,3	4521428,8	1,60 m
FI_006	1444902,2	4516191,1	1,60 m

T14

T15

T04

T05

T03 T13

T11

T06

T08  
T02

T01

A

T07

T09

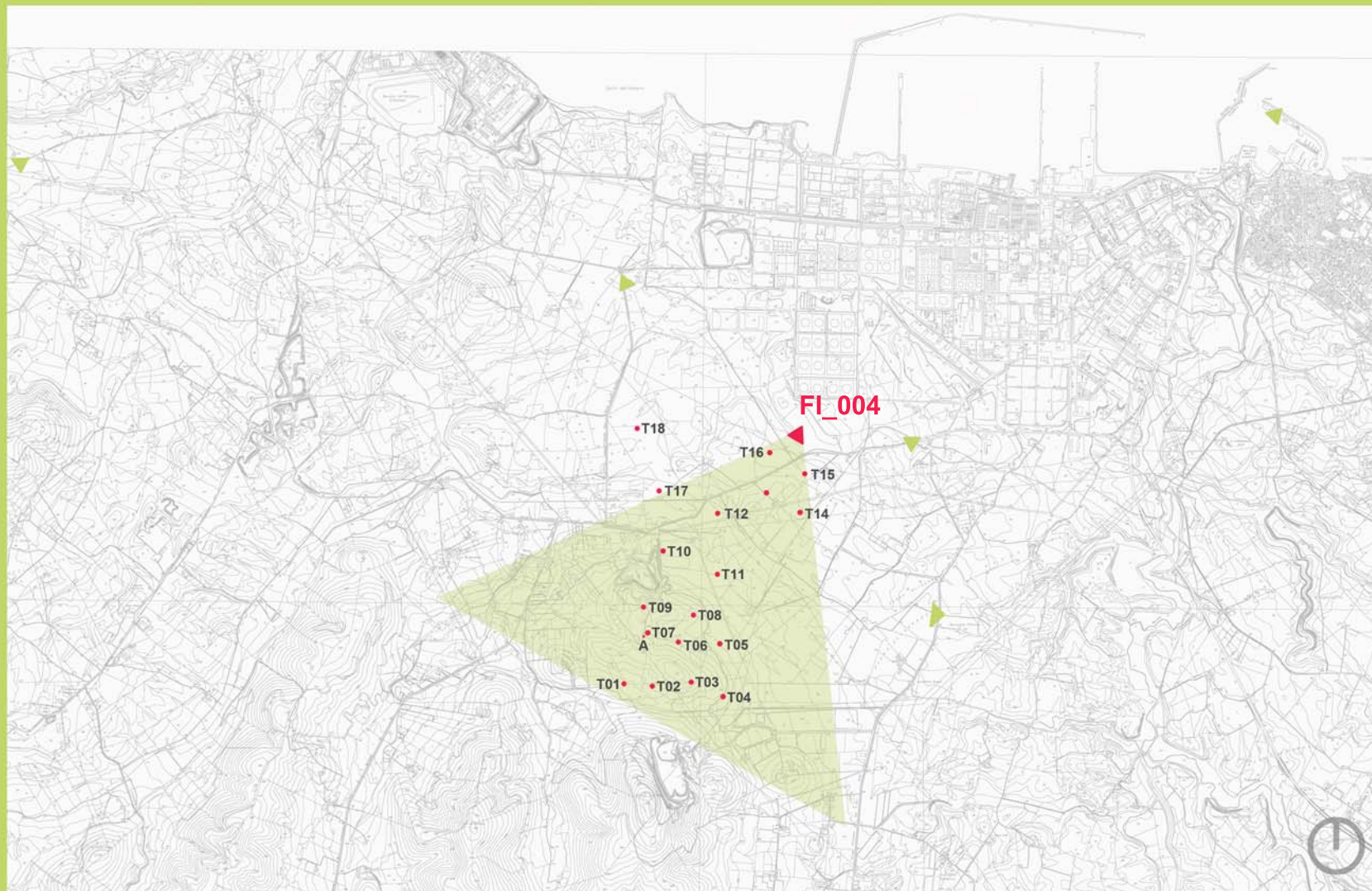
T12

T16

T10



FOTO INSERIMENTO > N.4 dalla nuova Strada Provinciale n. 57



KEY PLAN dei punti di ripresa e dei bacini visuali



STATO ATTUALE > dalla nuova Strada Provinciale n. 57

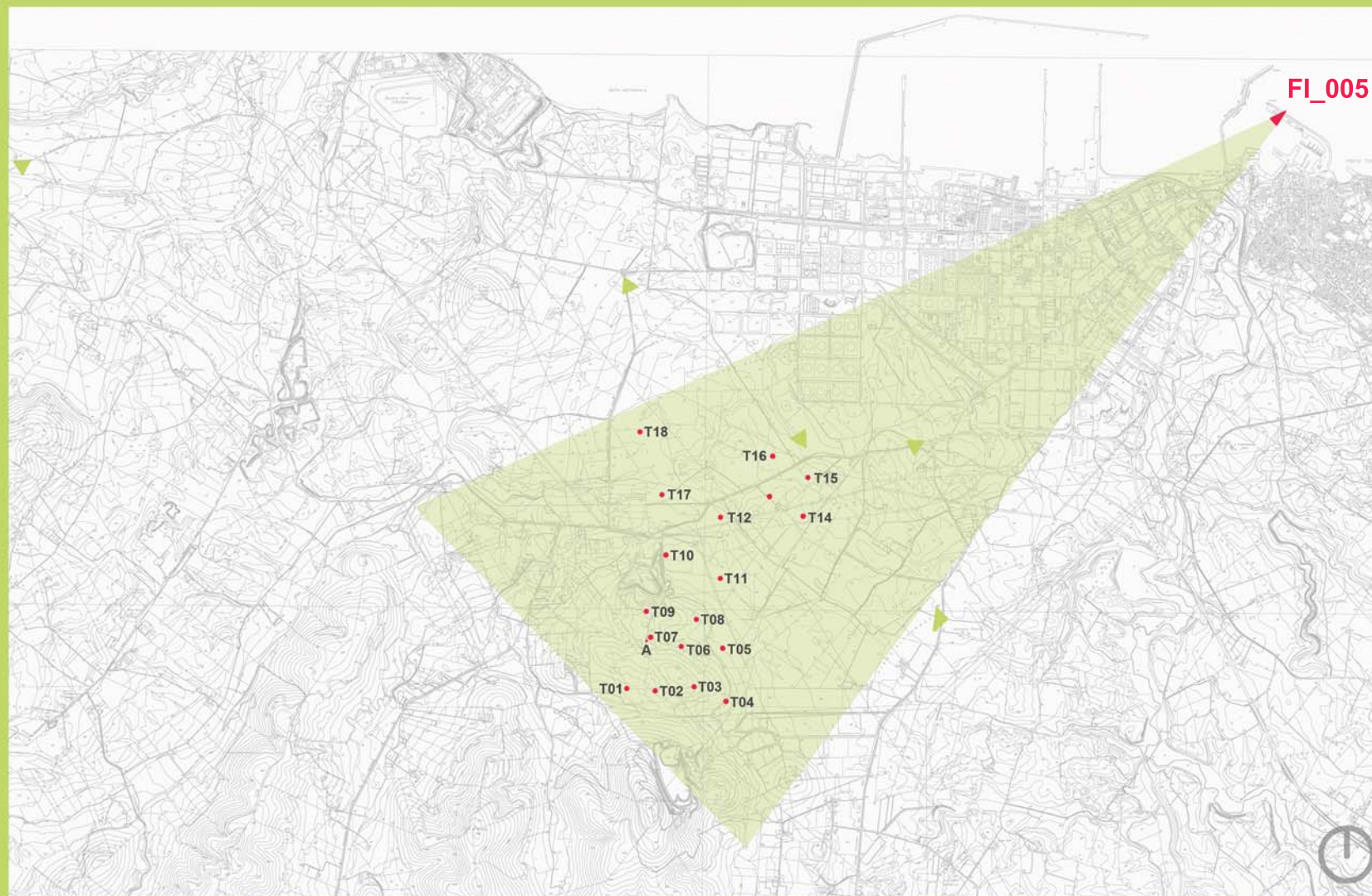
COORDINATE AEROGENERATORI		
Aerogeneratore	Coordinata X	Coordinata Y
T01	1442895,0	4515853,0
T02	1443218,0	4515868,0
T03	1443614,0	4515897,0
T04	1443925,0	4515763,0
T05	1443894,0	4516283,0
T06	1443482,0	4516307,0
T07	1443178,0	4516401,0
T08	1443620,0	4516569,0
T09	1443130,0	4516654,0
T10	1443324,0	4517204,0
T11	1443869,0	4516985,0
T12	1443878,0	4517583,0
T13	1444363,0	4517783,0
T14	1444697,0	4517595,0
T15	1444743,0	4517984,0
T16	1444391,0	4518197,0
T17	1443292,0	4517806,0
T18	1443068,0	4518429,0

COORDINATE PUNTI DI RIPRESA			
Punto scatto	Coordinata X	Coordinata Y	Altezza Z
FI_001	1445736,5	4518262,1	1,60 m
FI_002	1446067,3	4516528,7	1,60 m
FI_003	1443003,4	4519153,3	1,60 m
FI_004	1444530,7	4518206,8	1,60 m
FI_005	1449664,3	4521428,8	1,60 m
FI_006	1444902,2	4516191,1	1,60 m

Parco eolico Foster Wheeler



FOTO INSERIMENTO > N.5 da Porto Torres (porto turistico)



KEY PLAN dei punti di ripresa e dei bacini visuali



STATO ATTUALE > da Porto Torres (porto turistico)

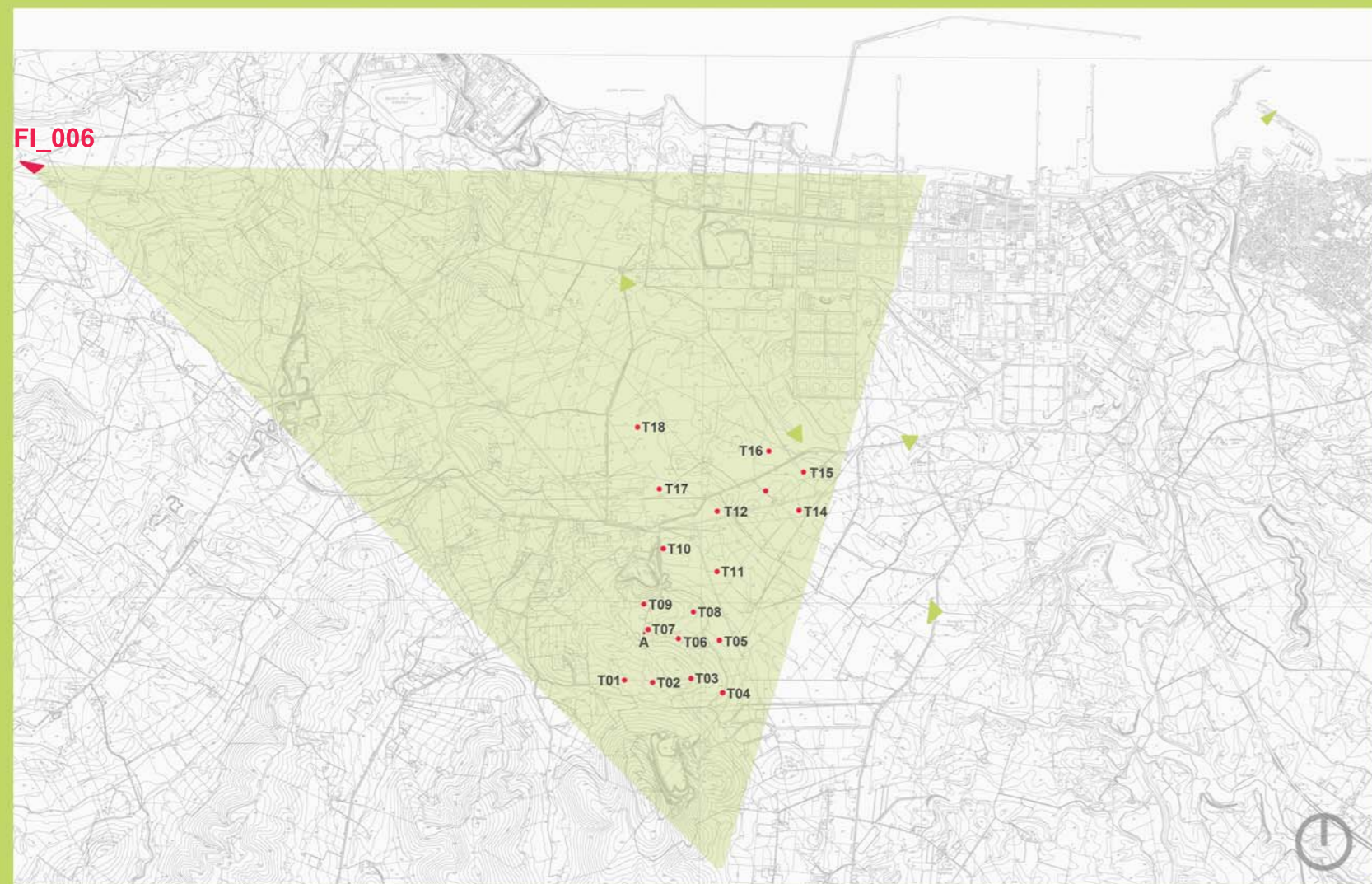
COORDINATE AEROGENERATORI		
Aerogeneratore	Coordinata X	Coordinata Y
T01	1442895,0	4515853,0
T02	1443218,0	4515868,0
T03	1443614,0	4515897,0
T04	1443925,0	4515763,0
T05	1443894,0	4516283,0
T06	1443482,0	4516307,0
T07	1443178,0	4516401,0
T08	1443620,0	4516569,0
T09	1443130,0	4516654,0
T10	1443324,0	4517204,0
T11	1443869,0	4516985,0
T12	1443878,0	4517583,0
T13	1444363,0	4517783,0
T14	1444697,0	4517595,0
T15	1444743,0	4517984,0
T16	1444391,0	4518197,0
T17	1443292,0	4517806,0
T18	1443068,0	4518429,0

COORDINATE PUNTI DI RIPRESA			
Punto scatto	Coordinata X	Coordinata Y	Altezza Z
FI_001	1445736,5	4518262,1	1,60 m
FI_002	1446067,3	4516528,7	1,60 m
FI_003	1443003,4	4519153,3	1,60 m
FI_004	1444530,7	4518206,8	1,60 m
FI_005	1449664,3	4521428,8	1,60 m
FI_006	1444902,2	4516191,1	1,60 m

Parco eolico Foster Wheeler



FOTO INSERIMENTO > N.6 da Pozzo San Nicola



KEY PLAN dei punti di ripresa e dei bacini visuali



STATO ATTUALE > da Pozzo San Nicola

COORDINATE AEROGENERATORI		
Aerogeneratore	Coordinata X	Coordinata Y
T01	1442895,0	4515853,0
T02	1443218,0	4515868,0
T03	1443614,0	4515897,0
T04	1443925,0	4515763,0
T05	1443894,0	4516283,0
T06	1443482,0	4516307,0
T07	1443178,0	4516401,0
T08	1443620,0	4516569,0
T09	1443130,0	4516654,0
T10	1443324,0	4517204,0
T11	1443869,0	4516985,0
T12	1443878,0	4517583,0
T13	1444363,0	4517783,0
T14	1444697,0	4517595,0
T15	1444743,0	4517984,0
T16	1444391,0	4518197,0
T17	1443292,0	4517806,0
T18	1443068,0	4518429,0

COORDINATE PUNTI DI RIPRESA			
Punto scatto	Coordinata X	Coordinata Y	Altezza Z
FI_001	1445736,5	4518262,1	1,60 m
FI_002	1446067,3	4516528,7	1,60 m
FI_003	1443003,4	4519153,3	1,60 m
FI_004	1444530,7	4518206,8	1,60 m
FI_005	1449664,3	4521428,8	1,60 m
FI_006	1444902,2	4516191,1	1,60 m